

# AKP CWAT Trail 2024






Anaktuvuk Pass  
to Galbraith


Old staging area: Material Site  
2022 staging area: Galbraith Lake Airport

Deviations - to avoid  
Native Allotments

Anaktuvuk Pass

James Dalton Hwy

 AKP\_GLB\_2022\_NES  
 CWAT\_AKP\_2022  
 Native Allotment 500 Ft Buffer



North Slope Borough  
 Planning And Community Services  
 Community Planning Division/GIS  
 P.O. Box 69, Barrow, AK 99723  
 tel: (907) 852-0333  
 Date: 4/10/2024  
 Q:\Dan\ArcGISPro\2024\_Villages\2024\_AKP\_3\_2.aprx

Route #	2024 CWAT route names	Miles
1	Utqiagvik / Barrow to Prudhoe Y	23
2	Prudhoe Y to Wainwright Y	15
3	Wainwright Y to Wainwright	66
4	Wainwright Y to Atkasuk	26
5	Prudhoe Y to Drill Site 2P	212
6	Pt. Lay Y to Point Lay	127
<b>North Routes</b>		<b>469</b>
AKP	Galbraith to Anaktuvuk Pass	101
<b>Total</b>		<b>570</b>

DISCLAIMER. ALL MAPS AND OTHER INFORMATION PROVIDED HEREIN ARE PROVIDED "AS IS" AND WITHOUT ANY WARRANTY, REPRESENTATION OF ACCURACY, OR GUARANTEE OF ANY KIND. THE NORTH SLOPE BOROUGH MAKES NO WARRANTIES, EXPRESS OR IMPLIED, AS TO THE USE OF THE MAPS OR OTHER INFORMATION. THERE ARE NO IMPLIED WARRANTIES OF MERCHANTABILITY OR FITNESS FOR ANY PARTICULAR PURPOSE. THE RISKS AND LIABILITIES RESULTING FROM THE USE OF THE MAPS OR OTHER INFORMATION IS ASSUMED BY THE USER.

